







City of Troy Fogging Area

City of Troy Streets	Concord Township Streets
Amelia Avenue	Amity Lane (PRVT)
Arborvitae Circle	Barnhart Road
Archer Drive	Beechwood Drive
Armand Drive	Canterbury Court
Arthur Drive	Creekwood Drive
Barnhart Road	Diana Drive
Brukner Drive	Fairway Drive
Crescent Drive	Fenner Road
Dickerson Drive	Hickory Lane
E Dakota Street	Hillcrest Drive
E Ross Street	Interstate 75
Edgewood Drive	Jilane Drive
Edgewood Drive	Lakeshore Drive
Elmwood Avenue	Lakewood Drive
Enyeart Street	Maple Street
Fenner Road	Merimont Drive
Garfield Avenue	Old Schoolhouse Road
Glenna Drive	Peters Road
Golden Eagle Drive	Pheasant Point Court
Gray Hawk Court	Pine Street
Hawk Circle	Pleasant View Drive
Hawk's Nest Drive	Quail Nest Court
High Street	Shenandoah Drive
Jani Court	Spruce Street
Jilane Drive	State Route 718
Lake Street	Sunnymeade Place
Lantern Lane (PRVT)	Swailles Road
Laurel Tree Court	Timber Lane
Lexington Avenue	Valley Ridge Court
Lincoln Avenue	Waco Street
Mumford Drive	West Circle Court
Old Newton Pike	Westwood Road
Old Nursery Trail	Woodlawn Drive
Olive Street	Woodstock Court
Park Avenue	
Paul Revere Way (PRVT)	
Peters Avenue	
Peters Road	
Premwood Drive	
Railroad	
Ridgewood Drive	
Rose Avenue	
S Dorset Road	
S Market Street	
S Mulberry Street	
S Ridge Avenue	
S Walnut Street	
Smith Street	
Southview Drive	
Summit Avenue	
Vincent Avenue	
Vornholt Street	
W Dakota Street	
W Market Street	
W Ross Street	
W West Street	
Wayne Street	
Westridge Drive	
Williamsburg Place	
Windridge Place	

Approximate Centerline Miles of road:
City of Troy: 17 miles
Concord Township: 15 miles

Legend

-  Waco Park 1 Mile Buffer
-  Parks
- Streets within 1 mile of Waco Park**
-  City of Troy
-  Concord Township
-  Troy streets outside the buffer area
-  Troy City Limits

